


Existing condition



Ground (1)

+

×

Features

Features

Edit

Define

Levels

Measurements (0)

Display

3D on

Navigation

↑

↶

↷

🔍

🔍

Colour Key

701.6
698.4
695.4
692.4
689.3
686.3
683.2
680


Levels (ft)

Scale

OFF

Vertical Exaggeration

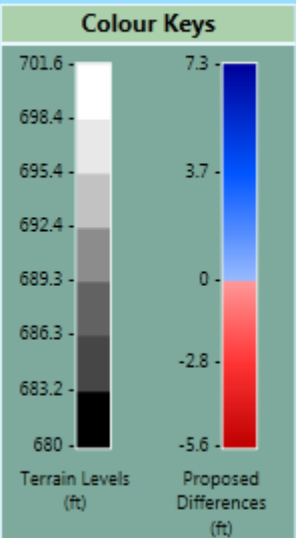
Demolition



Cut	
Volume	807.36yd ³
2D Area	32,229.66ft ²
3D Area	33,156.56ft ²
Depths	0.68ft Av., 0.70ft Max.
Levels	685.30ft to 697.00ft

Fill	
Volume	--
2D Area	--
3D Area	--
Heights	--
Levels	--

Net	
Volume	-807.36yd ³ (cut)
2D Area	32,229.66ft ²
3D Area	33,156.56ft ²
Differences	-0.70ft to 0.00ft, -0.68ft Av.
Levels	685.30ft to 697.00ft



Earthworks (1)

+

×

▲

Reduce

Measurements (0)

Display

3D

2D

Top

↓

↓

↓

↓

↓

↓

Navigation

↑

↓


→

↶

↷

↻

Top soil stripping



Earthworks (1)

Reduce

Measurements (0)

Display

3D

Navigation

Cut	
Volume	1,467.04yd ³
2D Area	120,550.89ft ²
3D Area	122,130.23ft ²
Depths	0.33ft Av., 0.33ft Max.
Levels	684.97ft to 701.55ft

Fill	
Volume	--
2D Area	--
3D Area	--
Heights	--
Levels	--

Net	
Volume	-1,467.04yd ³ (cut)
2D Area	120,550.89ft ²
3D Area	122,130.23ft ²
Differences	-0.33ft to 0.00ft, -0.33ft Av.
Levels	684.97ft to 701.55ft

Colour Keys

701.6

698.4

695.4

692.4

689.3

686.3

683.2

680

7.3

3.7

0

-2.8

-5.6

Terrain Levels (ft)


Proposed Differences (ft)

Scale

OFF

Vertical Exaggeration

Proposed condition



Earthworks (5)

+

×

▲

Features

Reduce

Reduce 1

Reduce 2

Platform

Measurements (0)

Display

3D

Navigation

Cut	
Volume	1,462.55yd ³
2D Area	56,349.60ft ²
3D Area	56,892.62ft ²
Depths	0.70ft Av., 5.63ft Max.
Levels	680.04ft to 701.22ft

Fill	
Volume	6,865.24yd ³
2D Area	93,209.95ft ²
3D Area	94,692.08ft ²
Heights	1.99ft Av., 7.34ft Max.
Levels	684.97ft to 699.29ft

Net	
Volume	5,402.69yd ³ (fill)
2D Area	149,559.55ft ²
3D Area	151,584.70ft ²
Differences	-5.63ft to 7.34ft, 0.98ft Av.
Levels	680.04ft to 701.22ft

Colour Keys

701.6

698.4

695.4

692.4

689.3

686.3

683.2

680

Terrain Levels (ft)

7.3

3.7

0

-2.8

-5.6

Proposed Differences (ft)

Scale

Vertical Exaggeration

OFF

Existing

Demolition

Top soil stripping

Proposed

+